




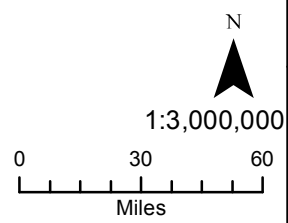


Copyright © 2013 National Geographic Society, i-cubed, Source: Esri, DigitalGlobe, GeoEye, i-cubed, USDA, USGS, AEX, Getmapping, Aerogrid, IGN, IGP, swisstopo, and the GIS User Community

-  1 mile examination area
-  2 mile examination area
-  3 mile examination area
-  4 mile examination area
-  Hypothetical Project



Overview

Hypothetical project locations with 1, 2, 3, and 4 mile examination areas following general methods from Wyoming's DDCT.

