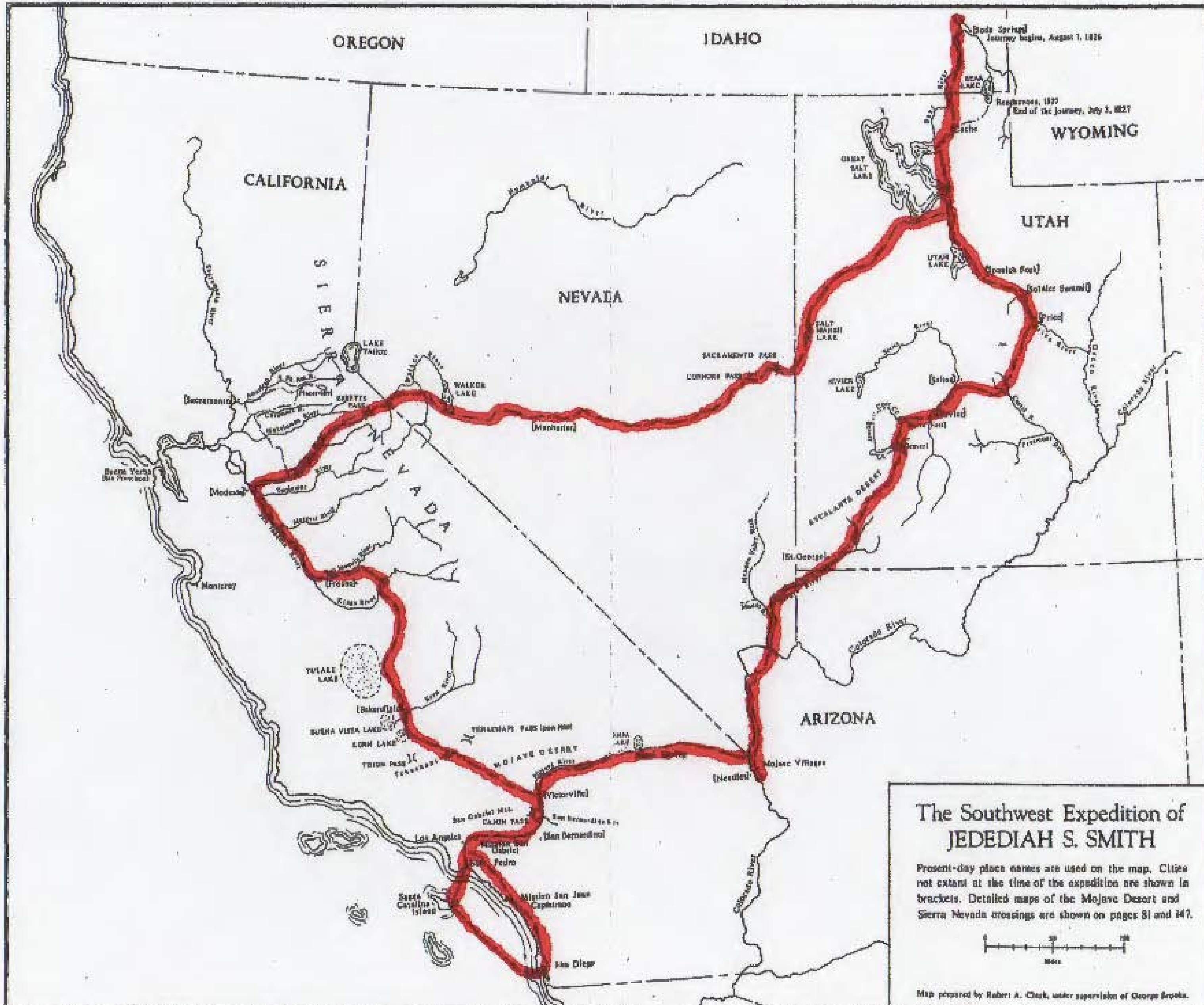

The Southwest Expedition of
JEDEDIAH S. SMITH

Present-day place names are used on the map. Cities not extant at the time of the expedition are shown in brackets. Detailed maps of the Mojave Desert and Sierra Nevada crossings are shown on pages 81 and 147.

Map prepared by Robert A. Clark, under supervision of George Brooks.

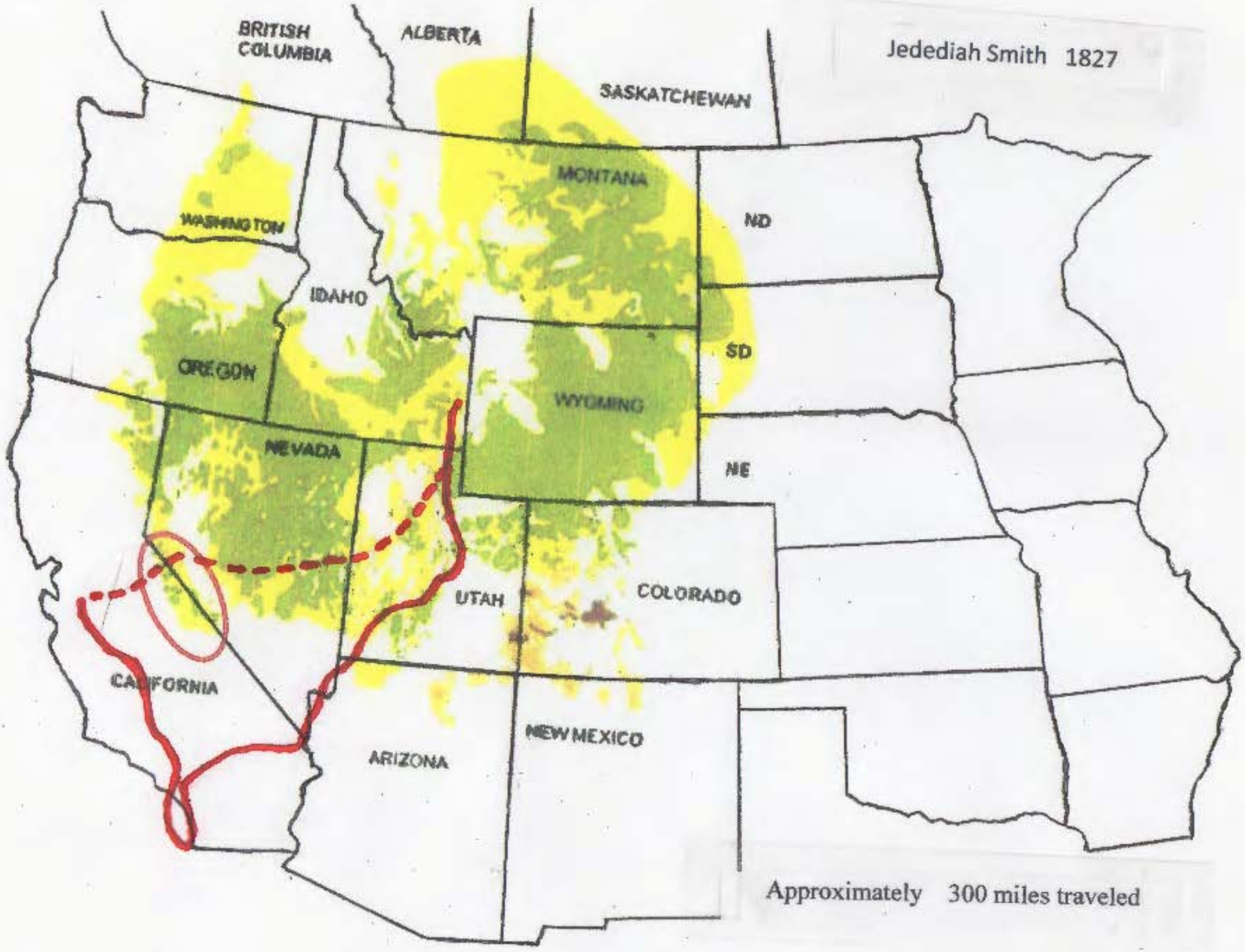
Jedediah Smith 1827
BRITISH COLUMBIA
ALBERTA
SASKATCHEWAN
MONTANA
ND
WASHINGTON
IDAHO
SD
OREGON
WYOMING
NEVADA
NE
UTAH
COLORADO
CALIFORNIA
NEW MEXICO
ARIZONA
Approximately 300 miles traveled

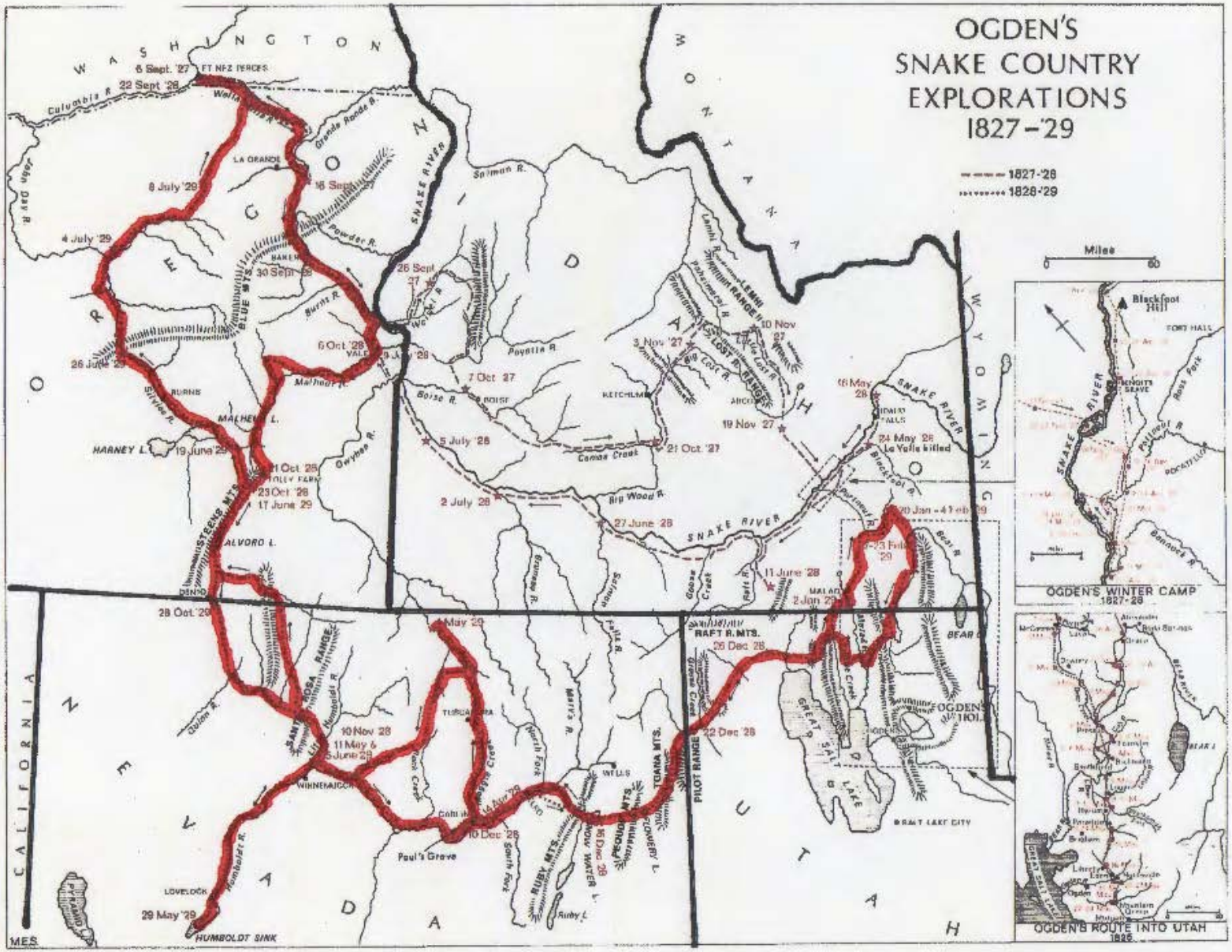
OGDEN'S
SNAKE COUNTRY
EXPLORATIONS
1827–'29
1827-'28
1828-'29
Miles
0
60
WASHINGTON
OREGON
IDAHO
WYOMING
UTAH
NEVADA
CALIFORNIA
6 Sept. '27
FT NEZ PERCES
22 Sept '28
Columbia R
Walla Walla R
Grande Ronde R
LA GRANDE
8 July '29
16 Sept
4 July '29
Powder R
BAKER
30 Sept '28
BLUE MTS
Burnt R
26 June '29
6 Oct '28
VALE
9 July '28
Malheur R
BURNS
Silvies R
MALHEUR L.
HARNEY L.
19 June '29
Owyhee R
21 Oct '28
HALEY FARM
23 Oct '28
17 June '29
STEENS MTS
ALVORD L.
DENIO
28 Oct '29
May 29
SANTA ROSA RANGE
Humboldt R
Quinn R
10 Nov '28
11 May 6
5 June 29
WINNEMUCCA
LOVELOCK
29 May '29
HUMBOLDT SINK
Paul's Grave
10 Dec '28
TUSCARORA
Cow Creek
Elko
North Fork
Mary's R
WILLS
RUBY MTS
South Fork
Ruby L.
PEGNOLOGIN MTS
TOIANA MTS
RAFT R. MTS.
26 Dec 28
22 Dec 28
PILOT RANGE
Salmon R.
SNAKE RIVER
Payette R
Boise R.
BOISE
7 Oct 27
5 July '28
Camas Creek
2 July 28
Big Wood R.
27 June 28
Lemhi Mts
LEMHI RANGE
Pahsimeroi R
LOST R. RANGE
Big Lost R.
Big Lost L.
KETCHUM
ARCO
3 Nov '27
10 Nov 27
19 Nov '27
21 Oct. '27
16 May 28
IDAHO FALLS
24 May 28
La Valle killed
Blackfoot R.
Portneuf R.
Bear R.
11 June '28
MALAD
2 Jan 29
BEAR L.
GREAT SALT LAKE
OGDEN'S HOLE
GREAT LAKE CITY
Blackfoot Hill
FORT HALL
BENOIT'S GRAVE
Bear River
POCATELLO
Bannock R.
OGDEN'S WINTER CAMP
1827-'28
OGDEN'S ROUTE INTO UTAH
1826
MES

Peter Skene Ogden 1828 - 1829

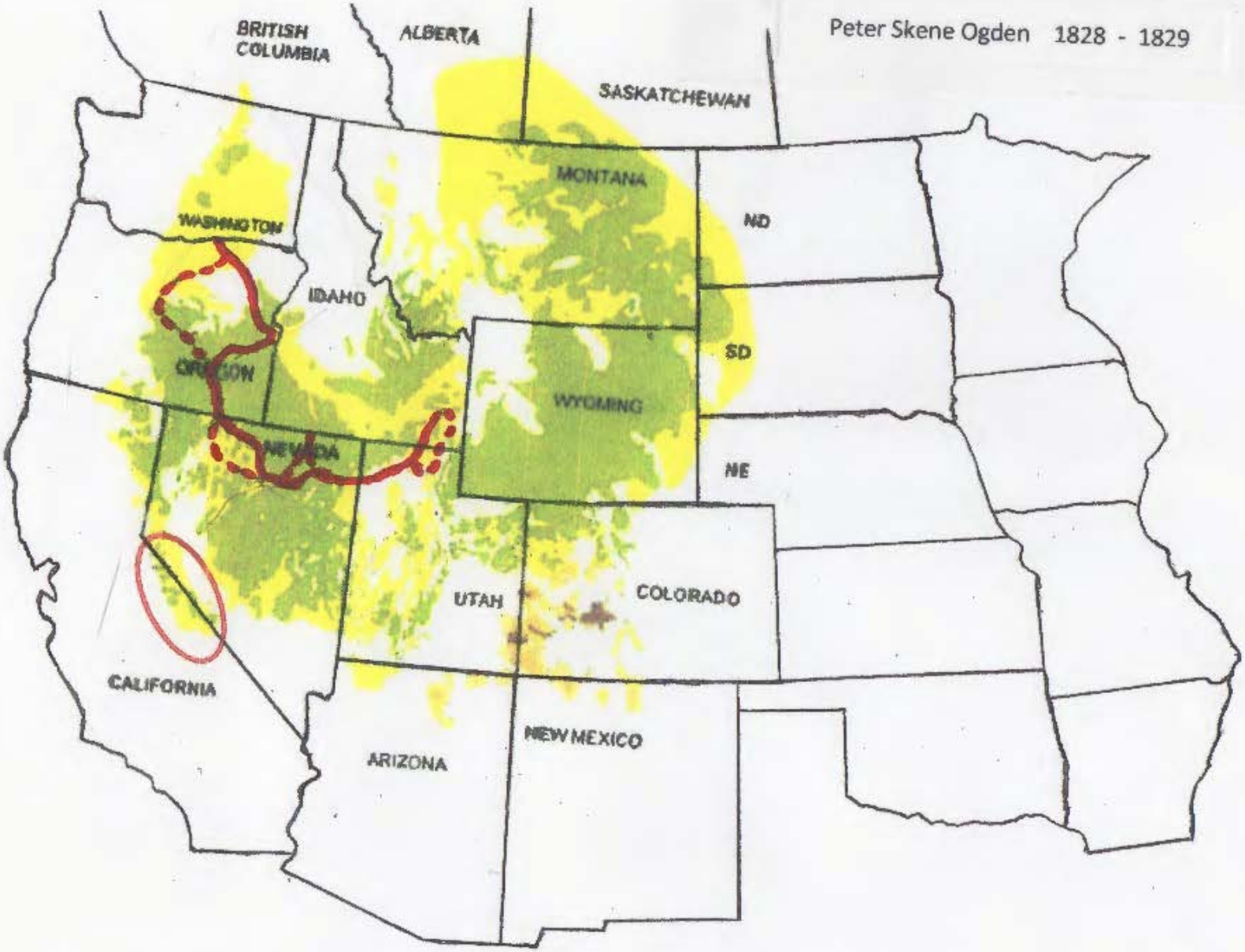

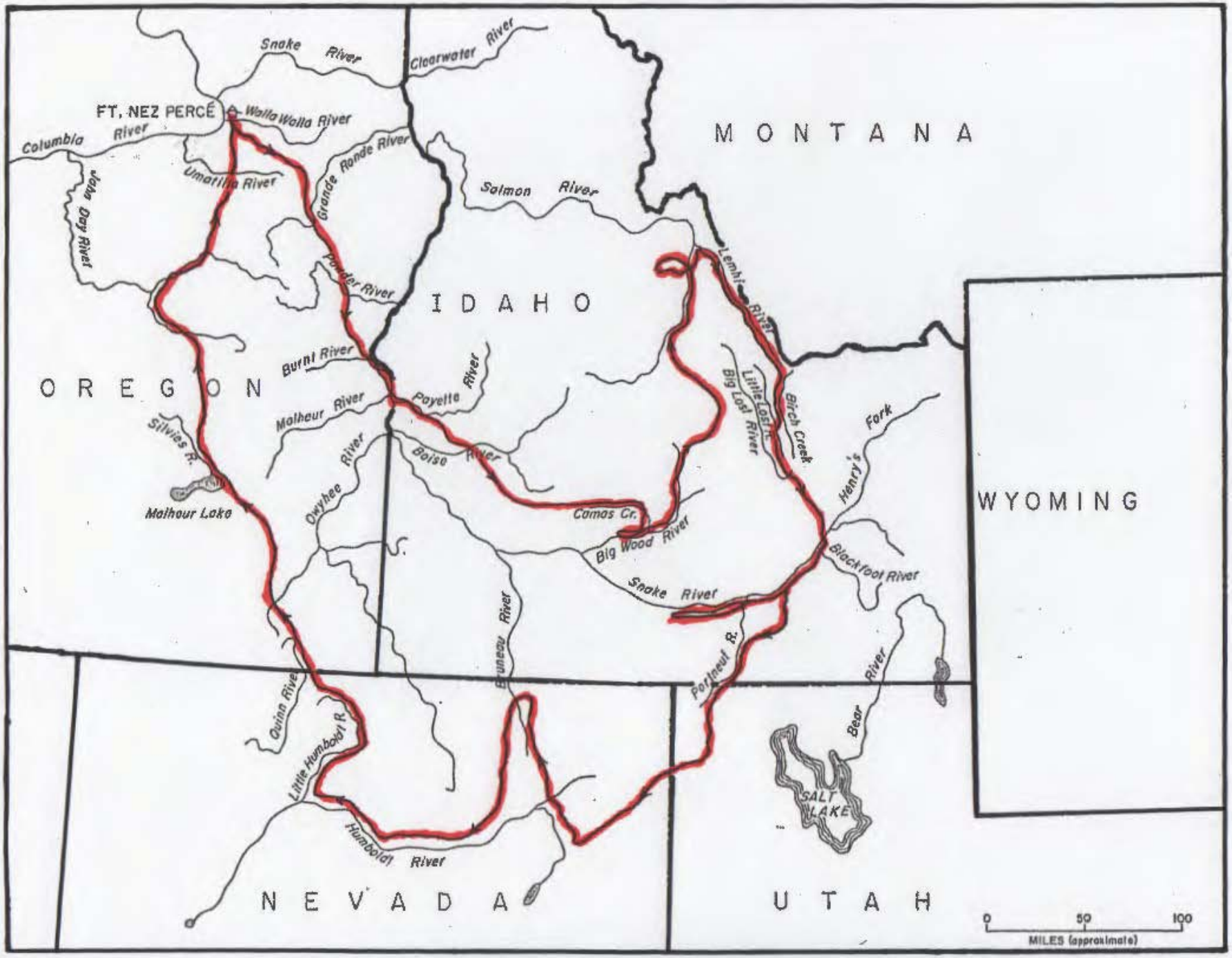
Snake River
Clearwater River
FT. NEZ PERCE
Walla Walla River
Columbia River
MONTANA
Grande Ronde River
Umatilla River
John Day River
Salmon River
Lemhi River
Powder River
IDAHO
Burnt River
Little Lost R.
Big Lost River
Birch Creek
OREGON
Payette River
Malheur River
Silvies R.
Owyhee River
Boise River
Henry's Fork
Malheur Lake
WYOMING
Camas Cr.
Big Wood River
Blackfoot River
Snake River
Bruneau River
Portneuf R.
Bear River
Quinn River
Little Humboldt R.
SALT LAKE
Humboldt River
NEVADA
UTAH
0
50
100
MILES (approximate)

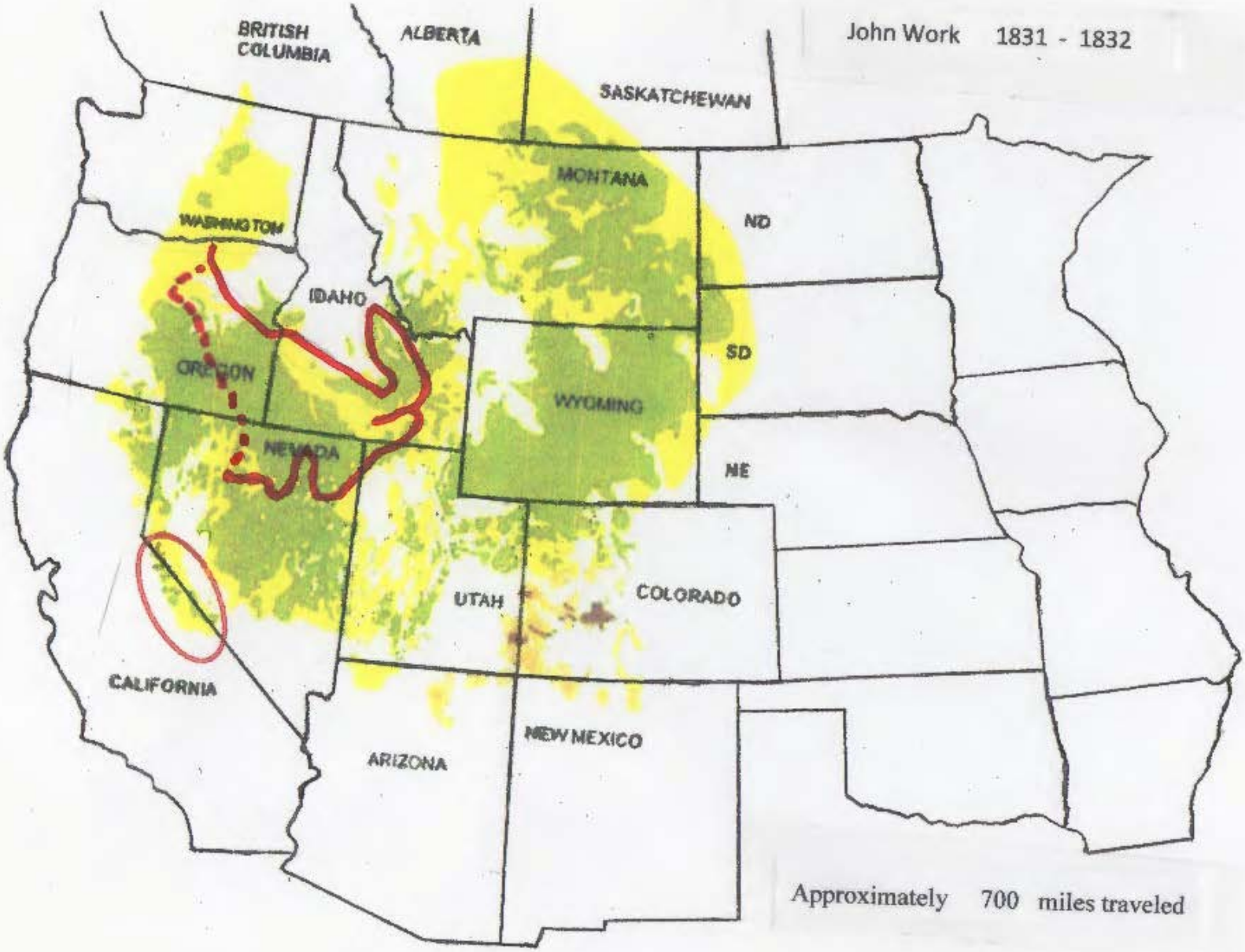
John Work 1831 - 1832
BRITISH COLUMBIA
ALBERTA
SASKATCHEWAN
MONTANA
ND
WASHINGTON
IDAHO
SD
OREGON
WYOMING
NEVADA
NE
UTAH
COLORADO
CALIFORNIA
ARIZONA
NEW MEXICO
Approximately 700 miles traveled

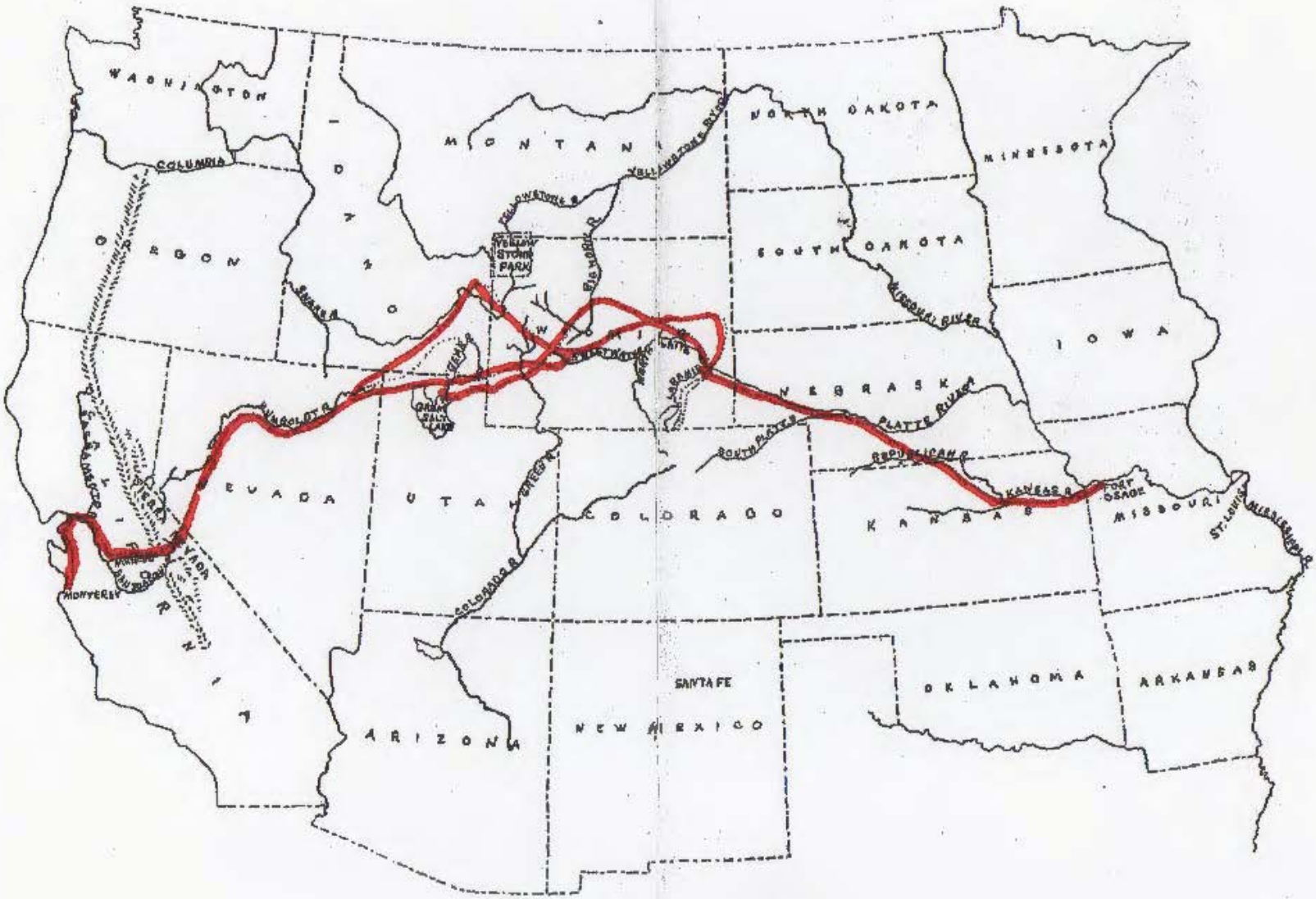

MAP OF LEONARD COUNTRY

..... Outward route of Leonard from Fort Osage to Monterey

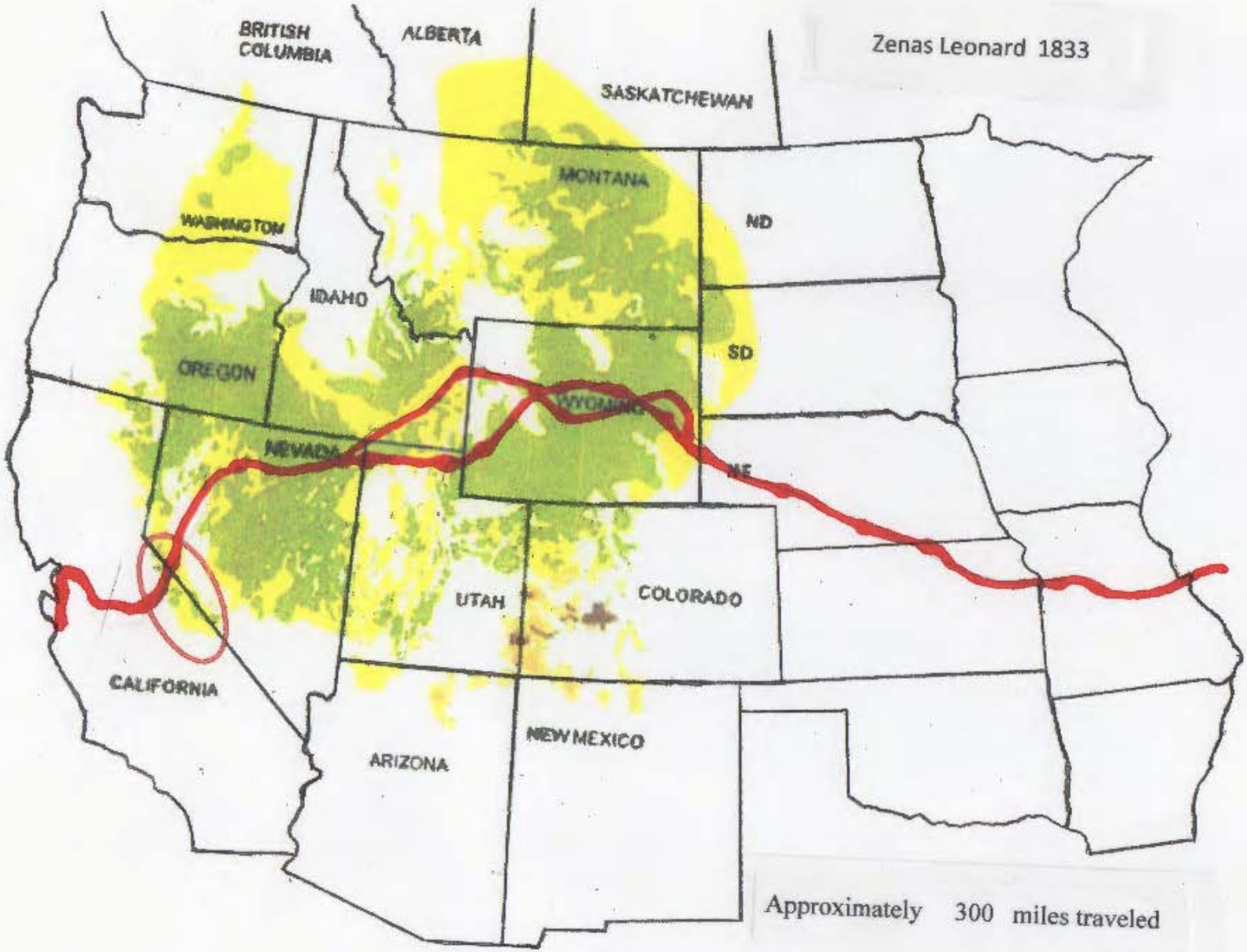
Zenas Leonard 1833
BRITISH COLUMBIA
ALBERTA
SASKATCHEWAN
MONTANA
ND
WASHINGTON
IDAHO
SD
OREGON
WYOMING
NEVADA
NE
UTAH
COLORADO
CALIFORNIA
ARIZONA
NEW MEXICO
Approximately 300 miles traveled

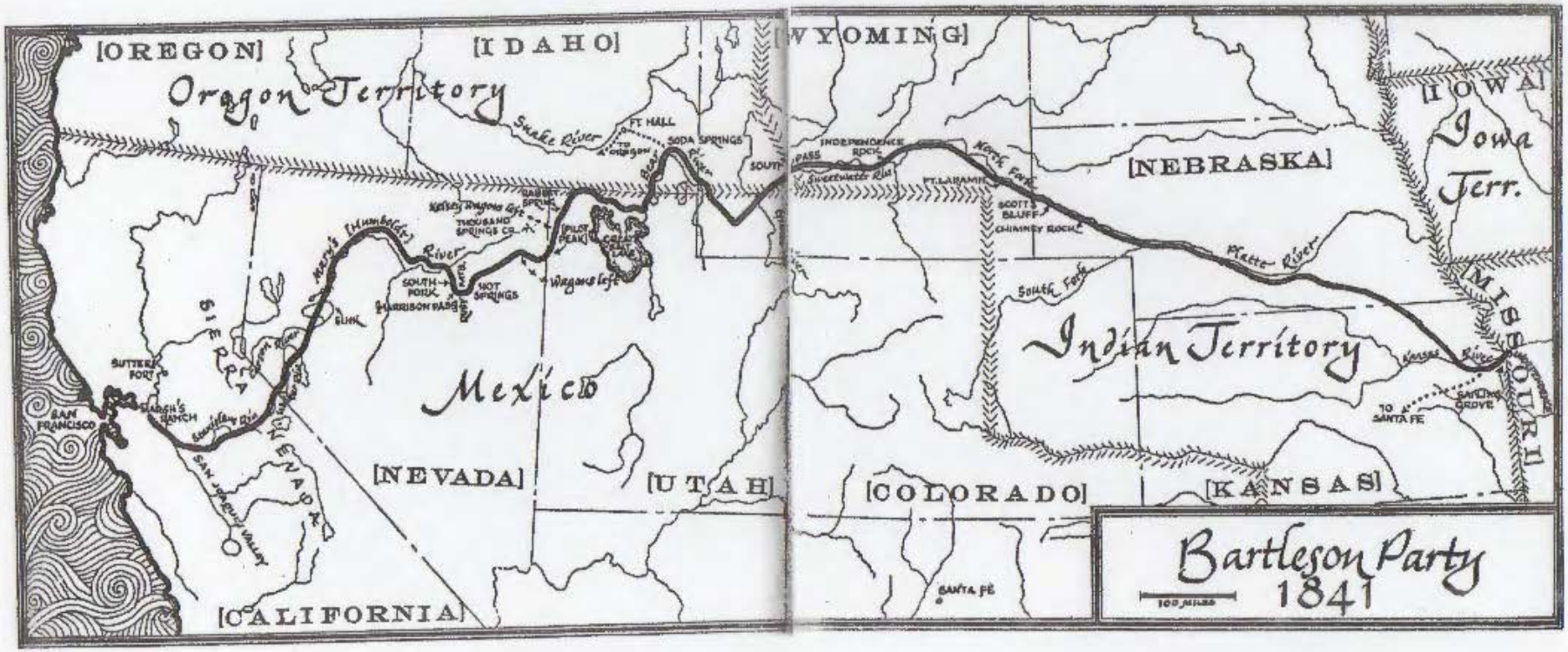

[OREGON]
[IDAHO]
[WYOMING]
[IOWA]
Oregon Territory
Snake River
FT. HALL
SODA SPRINGS
INDEPENDENCE ROCK
PASS
Sweetwater Riv
FT. LARAMIE
North Fork
[NEBRASKA]
Iowa Terr.
SCOTT'S BLUFF
CHIMNEY ROCK
Platte River
South Fork
Indian Territory
Kansas River
MISSOURI
TO SANTA FE
SAPLING GROVE
Mary's (Humboldt) River
SOUTH FORK
HOT SPRINGS
HARRISON PASS
Wagons left
SIERRA NEVADA
SUTTER FORT
SAN FRANCISCO
SAN JOAQUIN VALLEY
Mexico
[NEVADA]
[UTAH]
[COLORADO]
[KANSAS]
SANTA FE
[CALIFORNIA]
Bartleson Party
1841
100 MILES

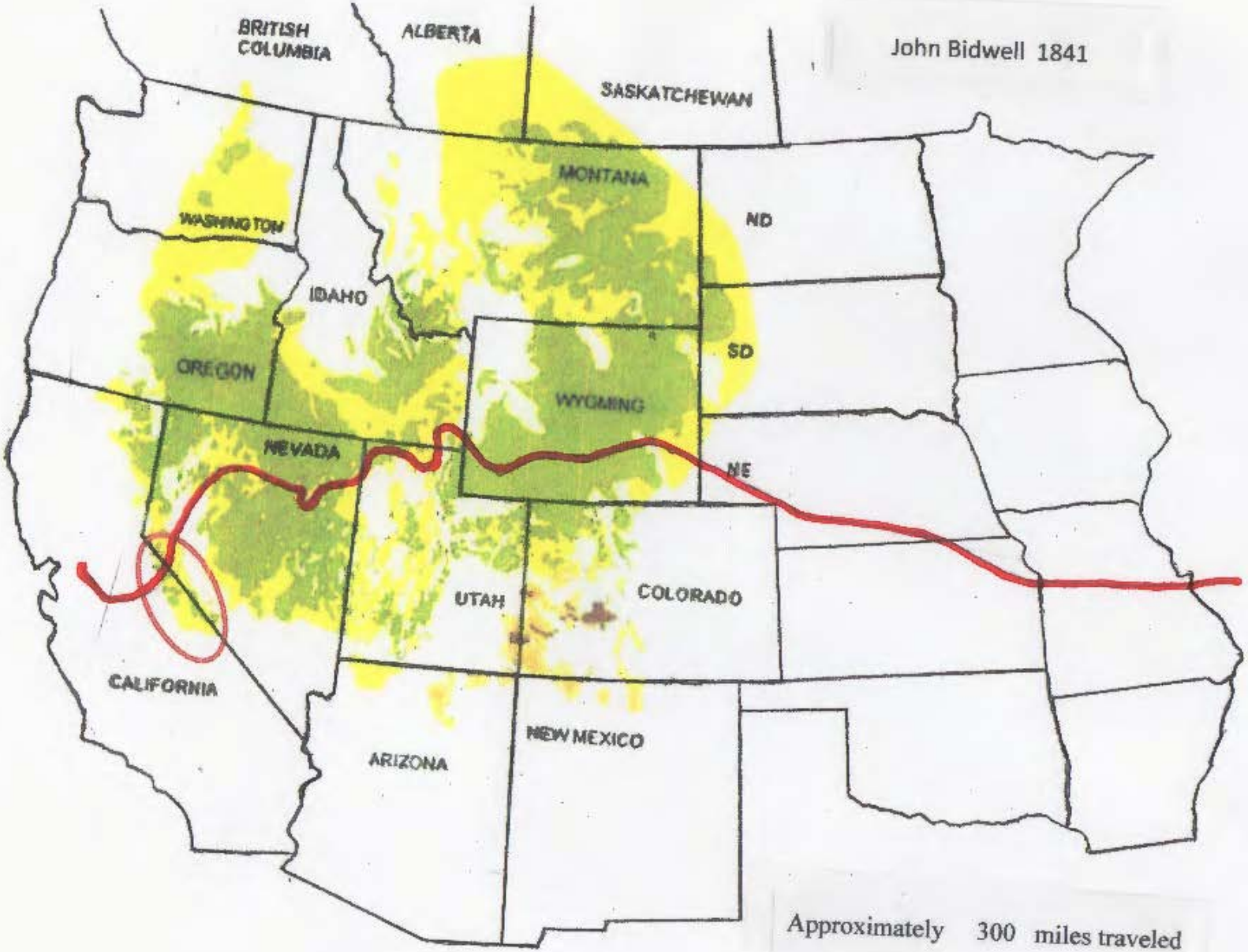
John Bidwell 1841
BRITISH COLUMBIA
ALBERTA
SASKATCHEWAN
MONTANA
ND
WASHINGTON
IDAHO
SD
OREGON
WYOMING
NEVADA
NE
UTAH
COLORADO
CALIFORNIA
ARIZONA
NEW MEXICO
Approximately 300 miles traveled

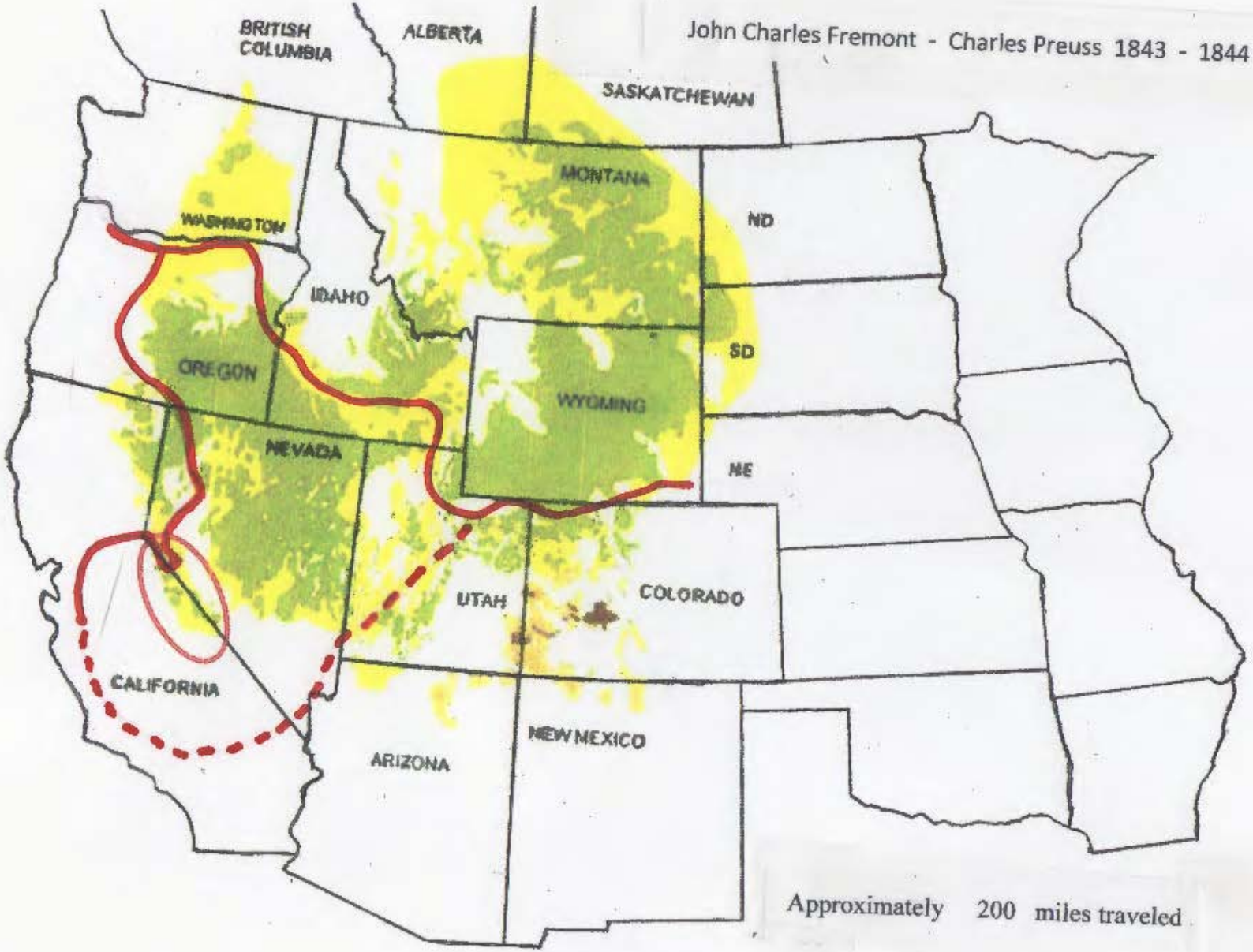
John Charles Fremont - Charles Preuss 1843 - 1844
BRITISH COLUMBIA
ALBERTA
SASKATCHEWAN
MONTANA
ND
WASHINGTON
IDAHO
SD
OREGON
WYOMING
NEVADA
NE
UTAH
COLORADO
CALIFORNIA
NEW MEXICO
ARIZONA
Approximately 200 miles traveled

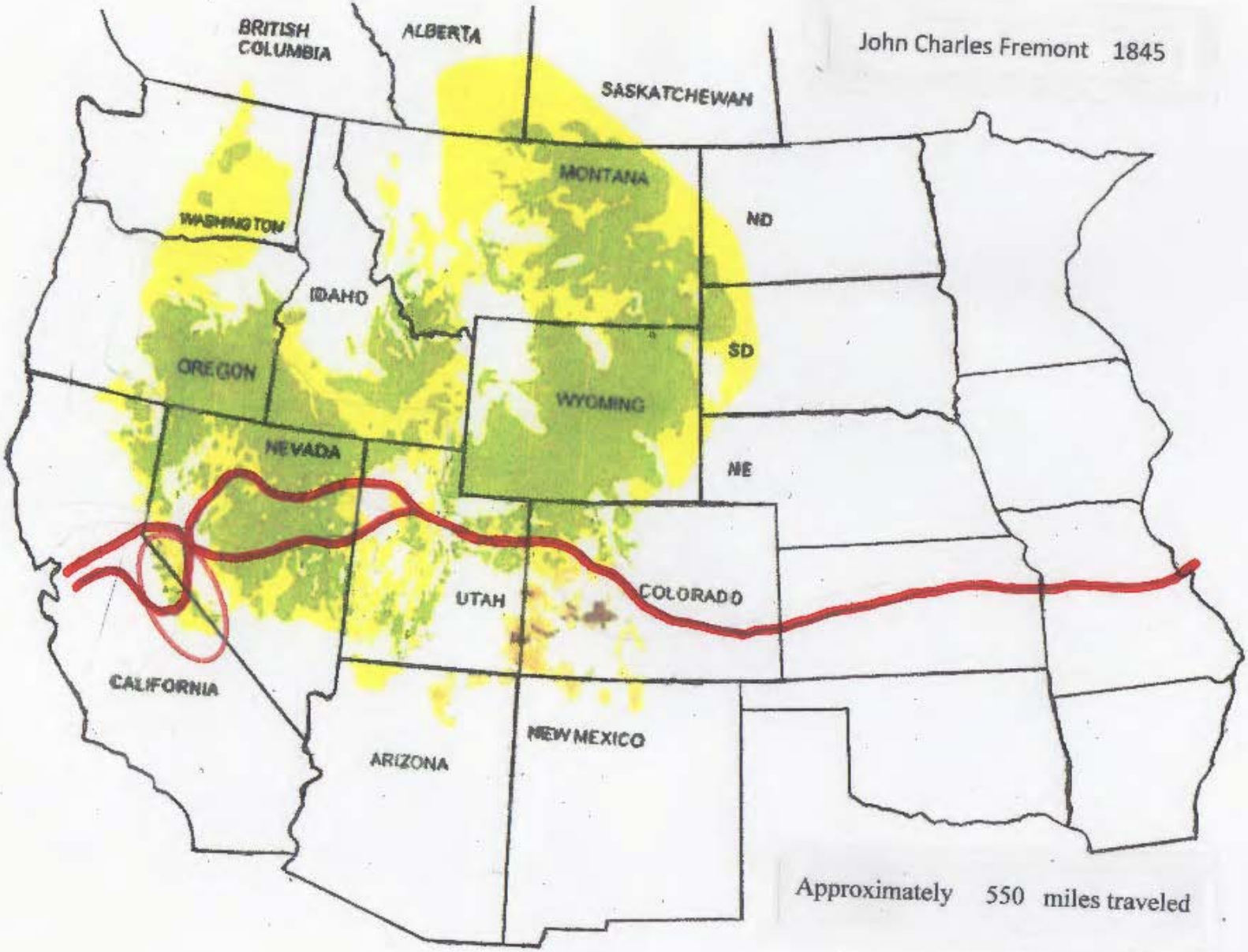
John Charles Fremont 1845
BRITISH COLUMBIA
ALBERTA
SASKATCHEWAN
MONTANA
ND
WASHINGTON
IDAHO
SD
OREGON
WYOMING
NEVADA
NE
UTAH
COLORADO
CALIFORNIA
ARIZONA
NEW MEXICO
Approximately 550 miles traveled

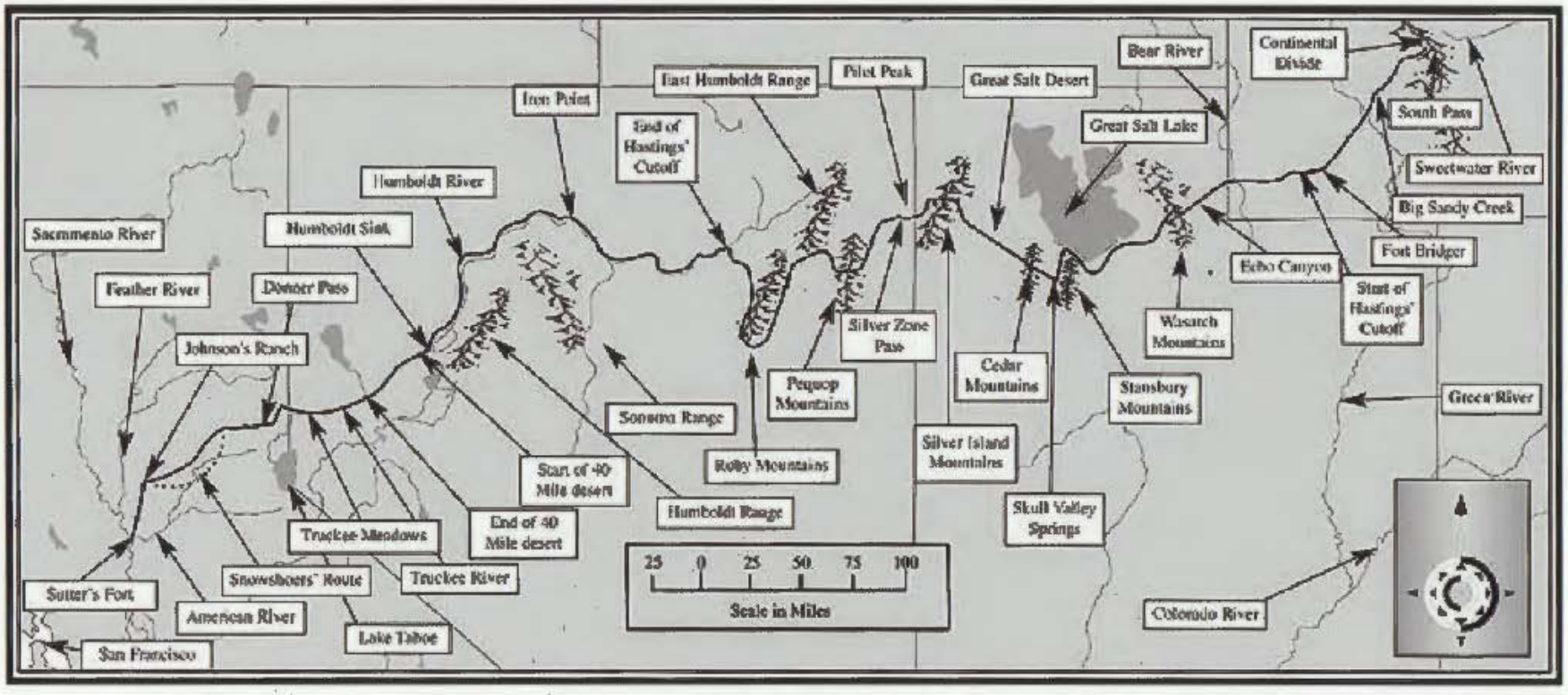

ROUTE TAKEN BY THE DONNER-REED PARTY

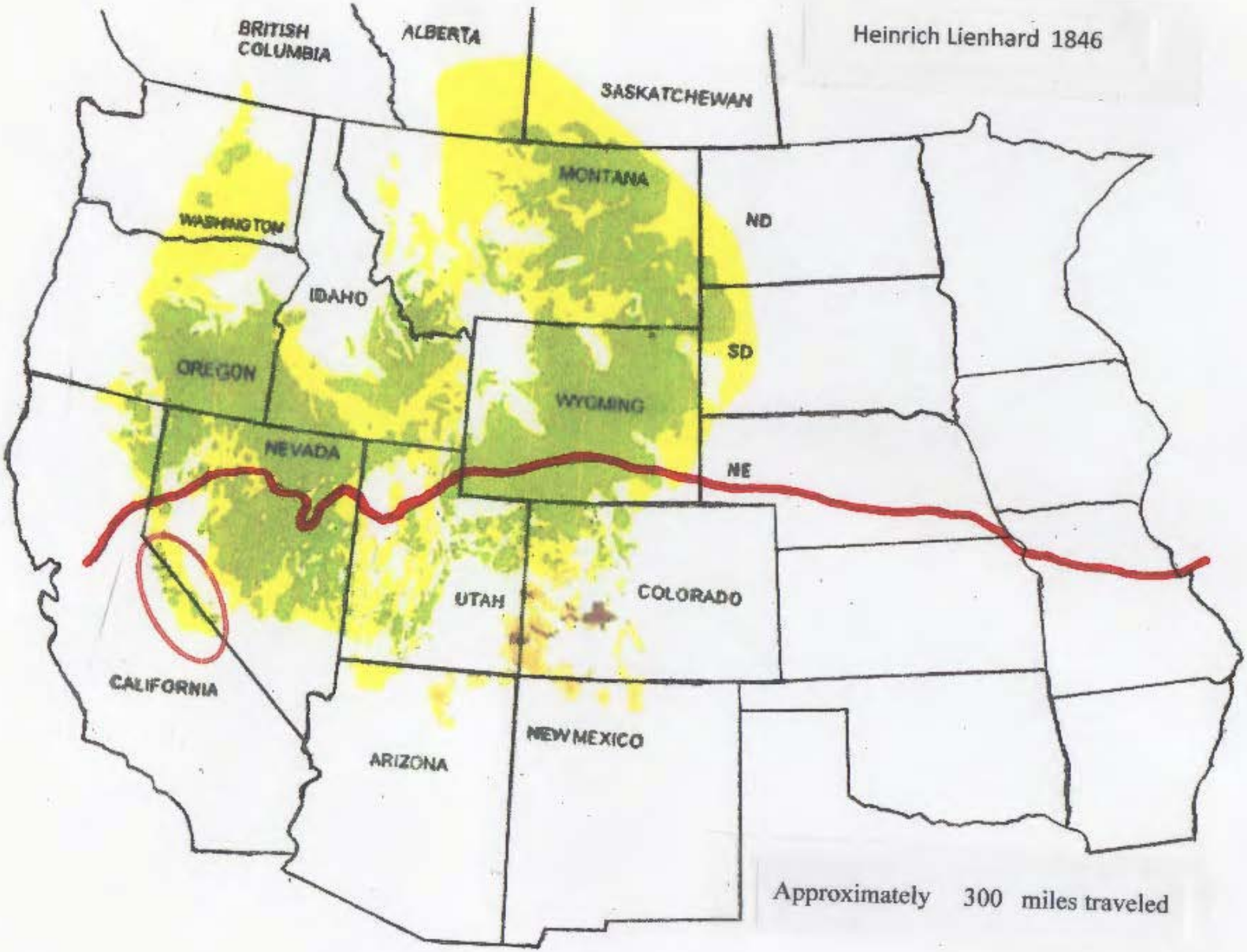
Heinrich Lienhard 1846
BRITISH COLUMBIA
ALBERTA
SASKATCHEWAN
MONTANA
ND
WASHINGTON
IDAHO
SD
OREGON
WYOMING
NEVADA
NE
UTAH
COLORADO
CALIFORNIA
ARIZONA
NEW MEXICO
Approximately 300 miles traveled

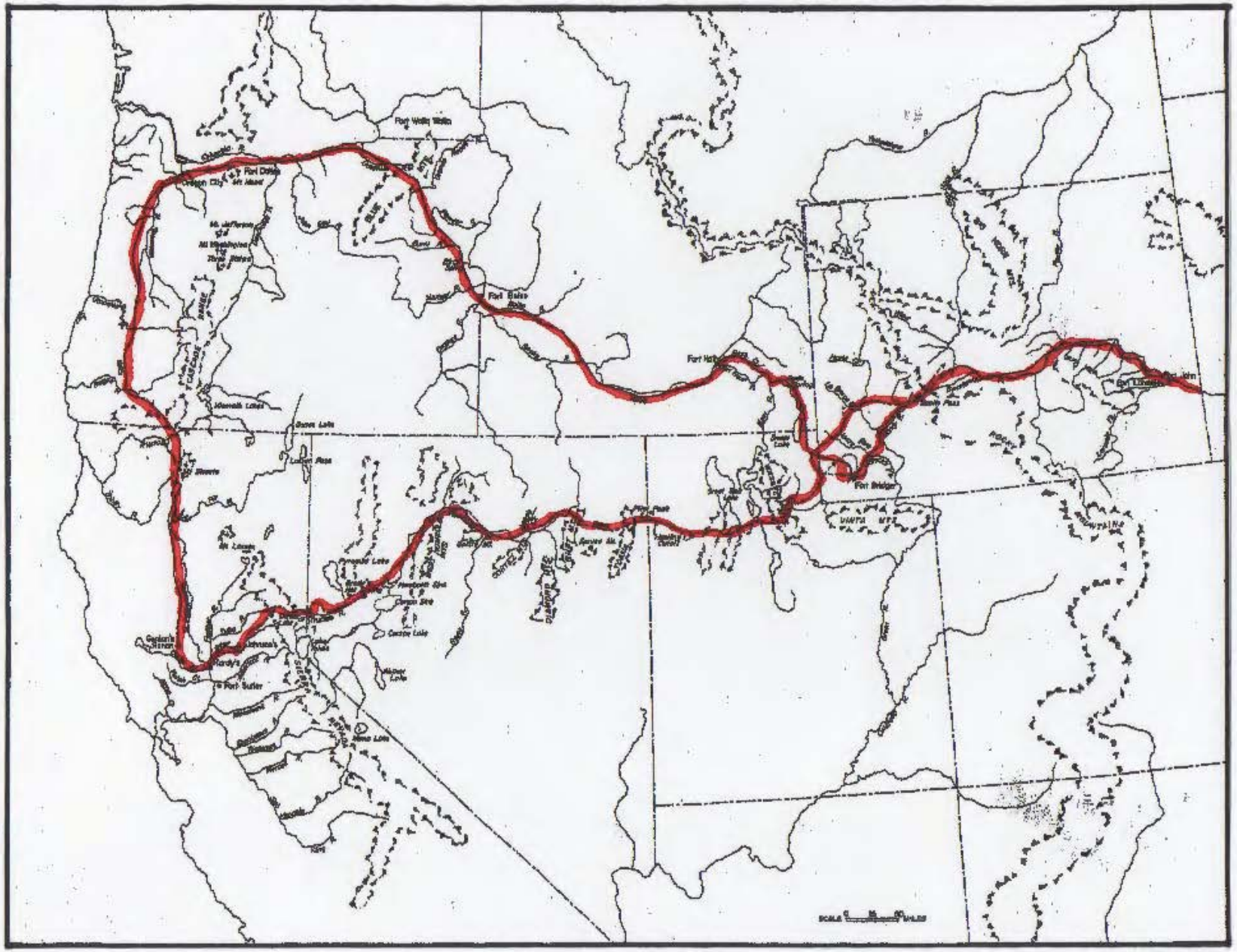
Fort Walla Walla
Fort Boise
Fort Hall
Fort Bridger
Fort Laramie
Sutter
Sacramento
Salt Lake
Uinta Mts
Wasatch Range
Rocky Mts

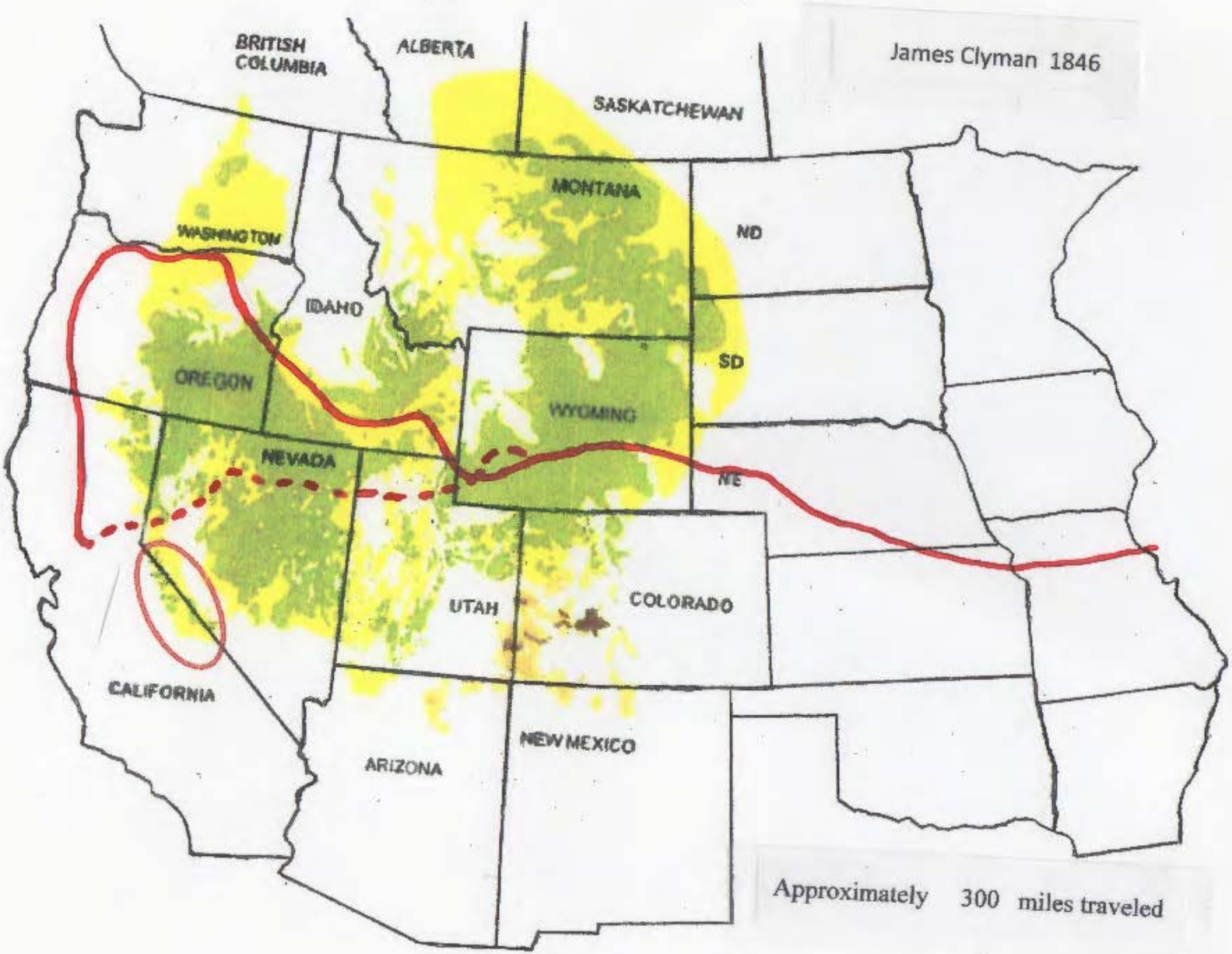
James Clyman 1846
BRITISH COLUMBIA
ALBERTA
SASKATCHEWAN
MONTANA
ND
WASHINGTON
IDAHO
SD
OREGON
WYOMING
NEVADA
NE
UTAH
COLORADO
CALIFORNIA
ARIZONA
NEW MEXICO
Approximately 300 miles traveled

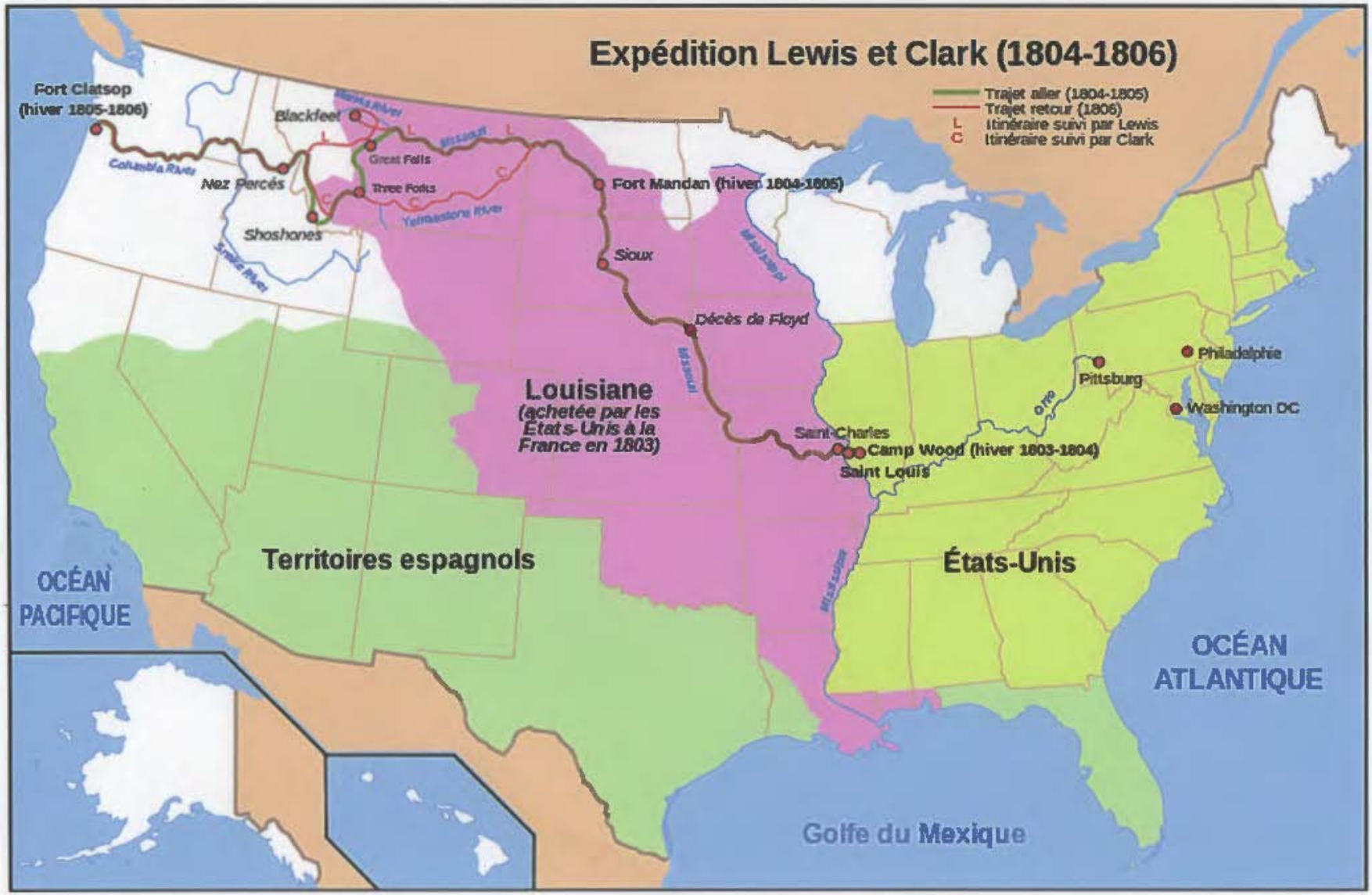
Expédition Lewis et Clark (1804-1806)
Trajet aller (1804-1805)
Trajet retour (1806)
L Itinéraire suivi par Lewis
C Itinéraire suivi par Clark
Fort Clatsop (hiver 1805-1806)
Columbia River
Nez Percés
Shoshones
Snake River
Blackfeet
Great Falls
Three Forks
Yellowstone River
Missouri
Fort Mandan (hiver 1804-1805)
Sioux
Décès de Floyd
Mississippi
Louisiane
(achetée par les États-Unis à la France en 1803)
Saint-Charles
Camp Wood (hiver 1803-1804)
Saint Louis
Pittsburg
Ohio
Philadelphie
Washington DC
Territoires espagnols
États-Unis
OCÉAN PACIFIQUE
OCÉAN ATLANTIQUE
Golfe du Mexique

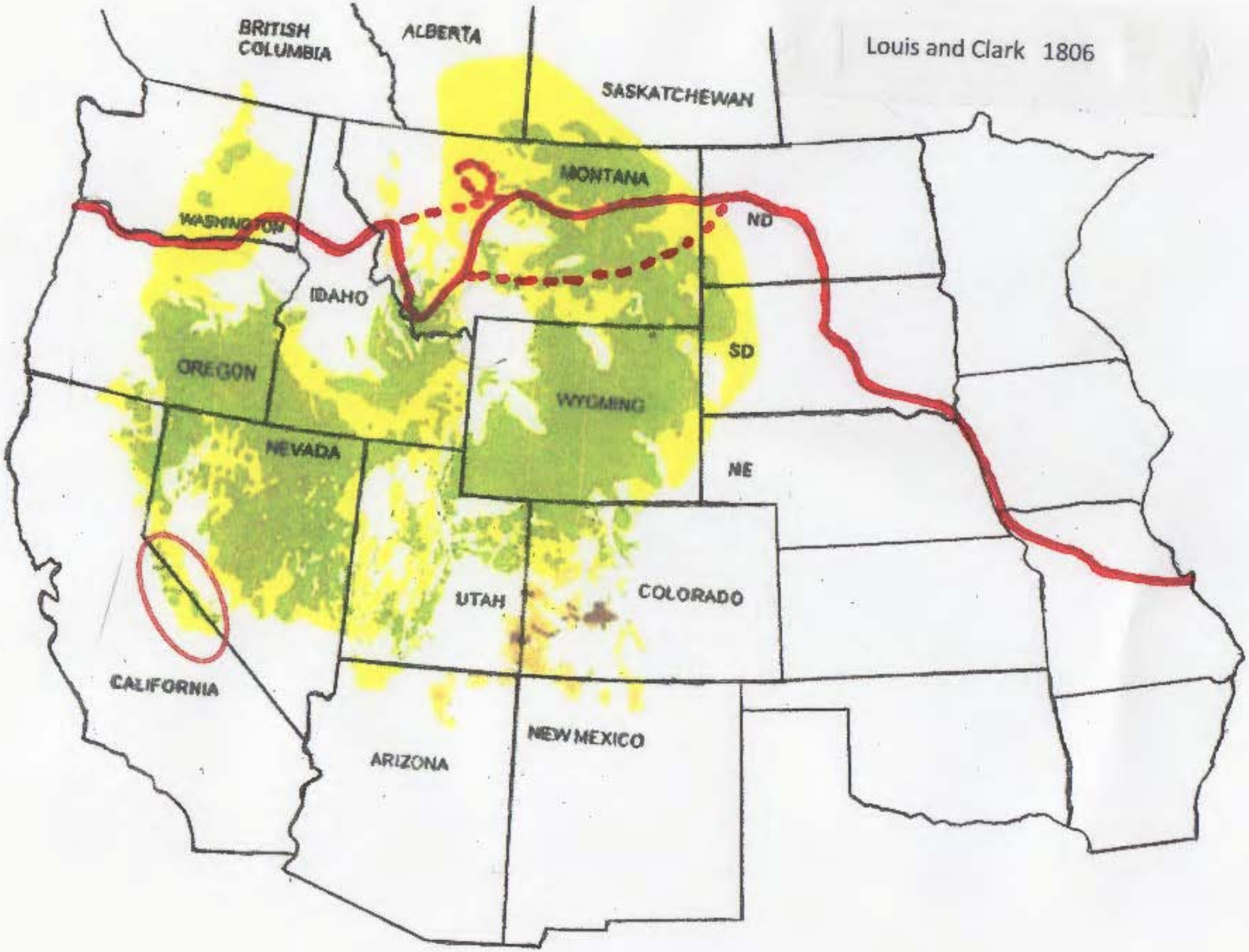
Louis and Clark 1806
BRITISH COLUMBIA
ALBERTA
SASKATCHEWAN
MONTANA
WASHINGTON
ND
IDAHO
SD
OREGON
WYOMING
NEVADA
NE
UTAH
COLORADO
CALIFORNIA
ARIZONA
NEW MEXICO

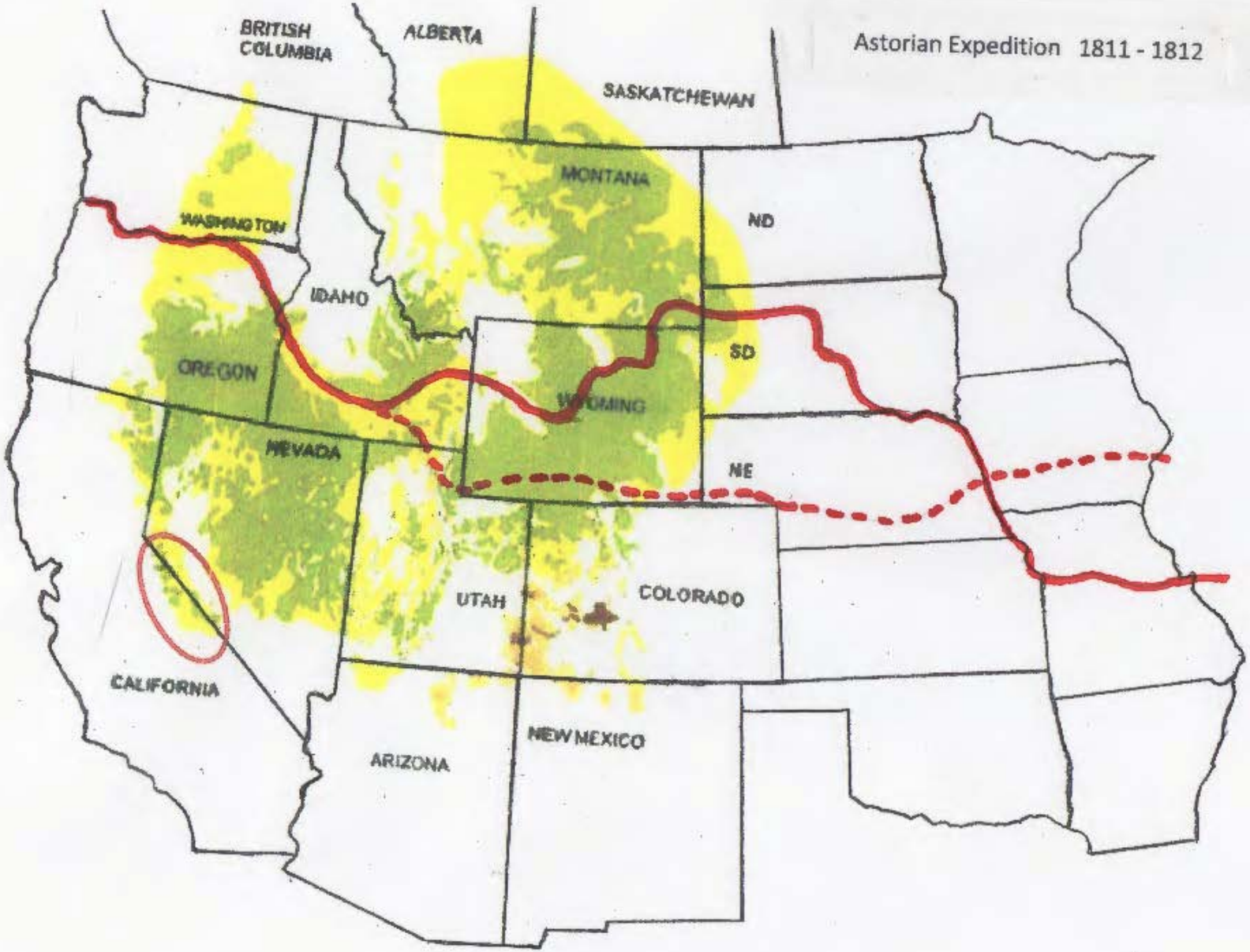
Astorian Expedition 1811 - 1812
BRITISH COLUMBIA
ALBERTA
SASKATCHEWAN
MONTANA
ND
WASHINGTON
IDAHO
SD
OREGON
WYOMING
NEVADA
NE
UTAH
COLORADO
CALIFORNIA
ARIZONA
NEW MEXICO