






Habitat Map

Lincoln County Local Planning Area




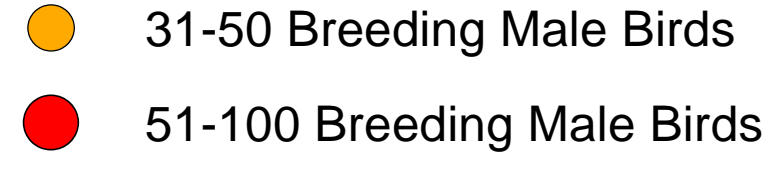
REVISION MAP

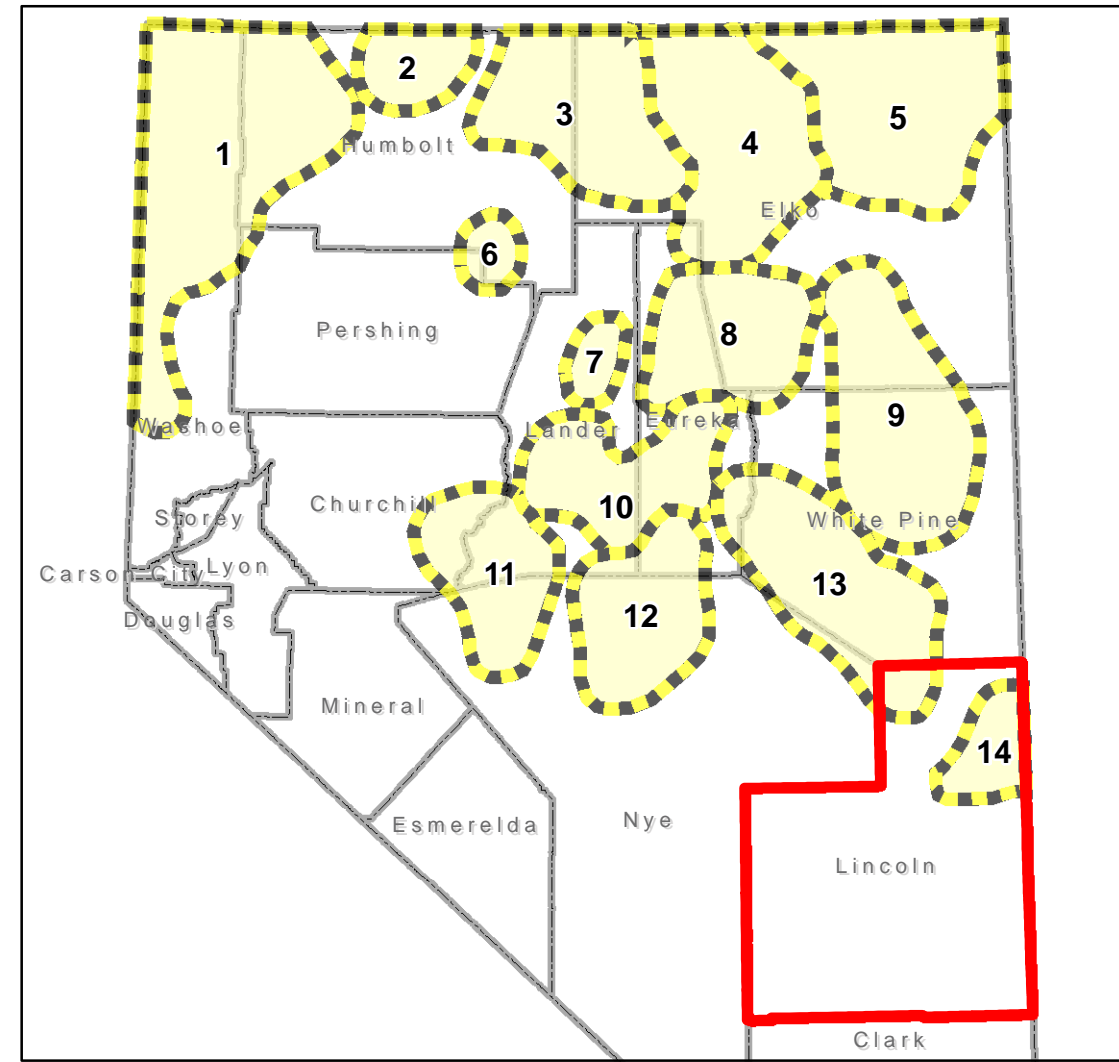
Please return to Don Henderson no later than June 26, 2012
 340 N. Minnesota Street, Carson City, NV 89703 (775) 883-1600

Legend

-  85% Sage-grouse Breeding Density Area (NDOW 2012)
-  100% Sage-grouse Breeding Density Area (NDOW 2012)
-  Preliminary Sage-grouse Habitat Area
-  BLM/USFS Preliminary Priority Habitat (NDOW 2012)
-  BLM/USFS Preliminary General Habitat (NDOW 2012)

Sage-grouse Lek Sites (10-year average lek count - NDOW 2012)

-  1-10 Breeding Male Birds
-  11-20 Breeding Male Birds
-  21-30 Breeding Male Birds
-  31-50 Breeding Male Birds
-  51-100 Breeding Male Birds



Vicinity Insert

0 10 20 40 Miles

